

OUTER APRA HARBOR

CHANNEL

LEGEND

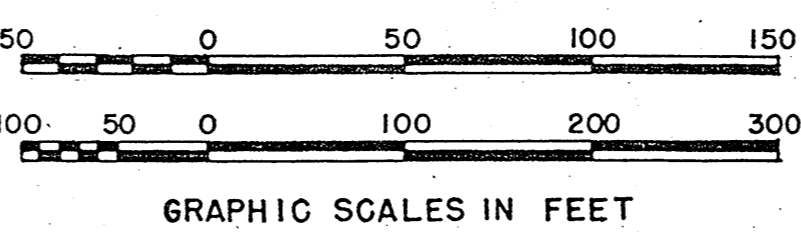
- TELEPHONE POLE
- JOINT USE POWER & TEL. POLE
- UNDERGROUND CABLE IN DUCT
- AERIAL CABLE
- EXCHANGE & CABLE NO. & PAIR COUNT
- SIZE AND GAGE
- CHANGE IN CABLE NUMBER
- TERMINAL NO. SIZE & GAGE
- CENTERLINE OF MANHOLE & NO.
- DIRECT BURIAL CABLE

REVISED BY	DATE	REMARKS	APPROVED BY	DATE
EAD	MAY 83	UPDATED RECORD DRAWING		



1	2	3	4	5
6	7	8	9	10
11	12	13	14	15
16	17	18	19	20
21	22	23	24	25

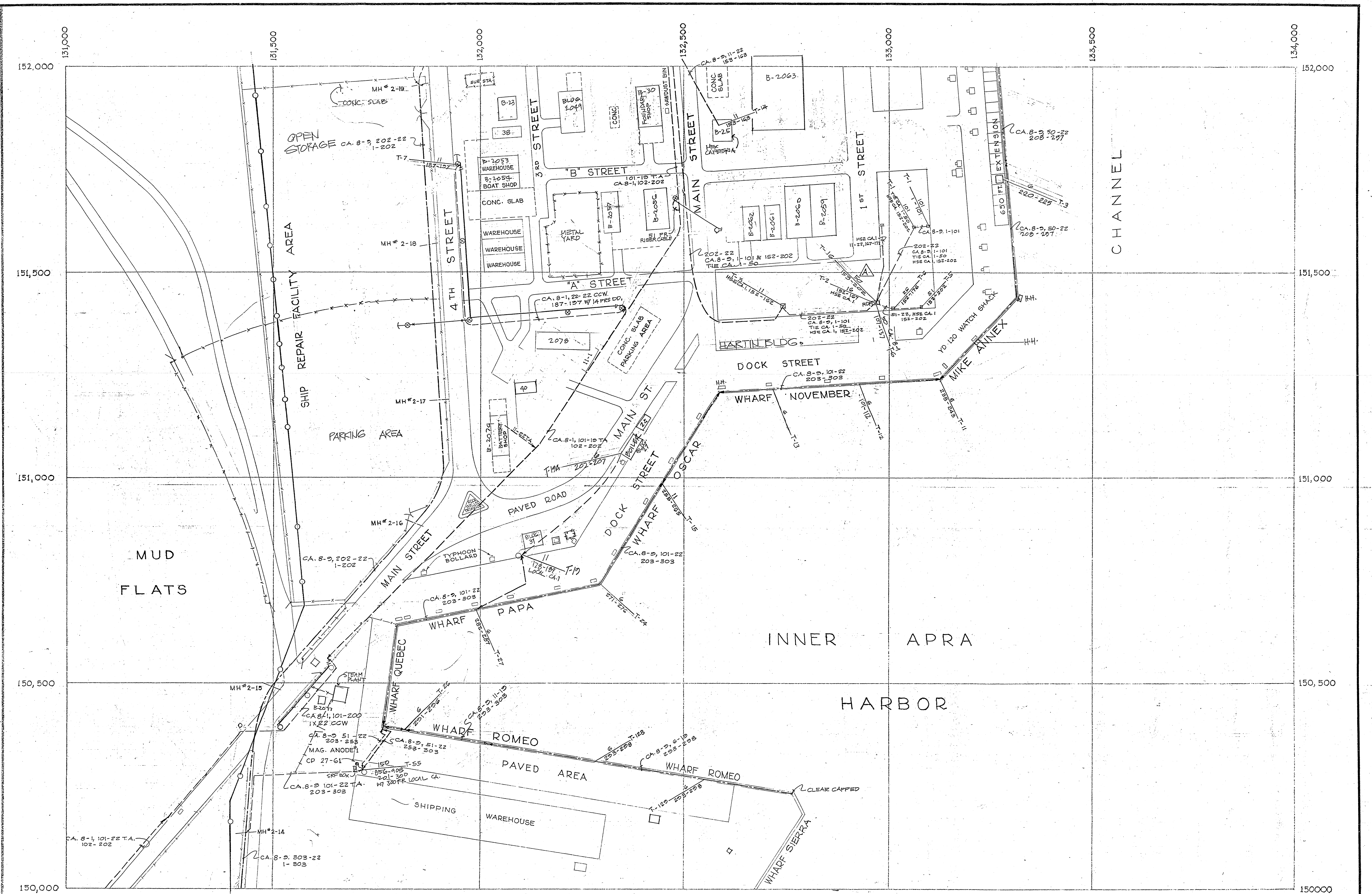
REFER TO KEY MAP FOR LOCATION



NOTES

THE COORDINATES SHOWN ARE IN FEET AND ARE COMPUTED FROM MONUMENTS, THE COORDINATES OF WHICH HAVE BEEN ESTABLISHED BY THE LANDS AND CLAIMS COMMISSION.

SYMBOL		DESCRIPTION	DATE	APPROVAL
PWC DRAWING NO.		2-H-18/13311		
DEPT. HEAD		APR 91		
REVISIONS		DEPARTMENT OF THE NAVY NAVAL FACILITIES ENGINEERING COMMAND		
PUBLIC WORKS CENTER, GUAM, M.I.		SHIPS REPAIR FACILITY AREA		
TELEPHONE SYSTEM		LOCATION		
APPROVED		DATE		
COMMANDING OFFICER				
SCALE 1" = 100'-0"		SPEC		
SHEET OF NBY		Y&D DRAWING NO		



MUD FLATS

INNER APRA HARBOR

LEGEND

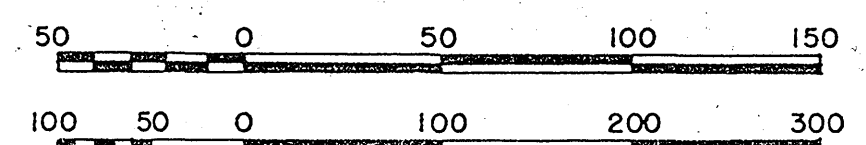
- TELEPHONE POLE
- ⊗ JOINT USE POWER & TELEPHONE POLE
- UNDERGROUND CABLE, DUCT SYSTEM
- - - AERIAL CABLE
- CA. 8-9, 202-22 1-202 EXCHANGE & CABLE NO., SIZE & GAGE PAIR COUNT
- CHANGE IN CABLE NO. SIZE & GAGE
- TERMINAL NO. SIZE & COUNT
- CENTERLINE OF MANHOLE & NO.
- DIRECT BURIAL CABLE

REVISION	DATE	REMARKS	APPROVED BY	DATE
1	MAY 88	UPDATED RECORD DRAWING		

2

1	2	3	4	5
6	7	8	9	10
11	12	13	14	15
16	17	18	19	20
21	22	23	24	25

REFER TO KEY MAP FOR LOCATION



GRAPHIC SCALES IN FEET



NOTES

THE COORDINATES SHOWN ARE IN FEET AND ARE COMPUTED FROM MONUMENTS, THE COORDINATES OF WHICH HAVE BEEN ESTABLISHED BY THE LANDS AND CLAIMS COMMISSION.

SYMBOL	DESCRIPTION	DATE	APPROVAL
DEPARTMENT OF THE NAVY NAVAL FACILITIES ENGINEERING COMMAND PUBLIC WORKS CENTER, GUAM, M.I.			
PWC DRAWING NO. 2-H-23/13316 DES. COMPILATION DRWN J.B. CAGART CHK E.A.D. DIV DIR [Signature]		SHIPS REPAIR FACILITY AREA TELEPHONE SYSTEM LOCATION	
DEPT HEAD [Signature] WR NO. 0676009		APPROVED _____ DATE _____ COMMANDING OFFICER	
SATISFACTORY TO ACTIVITY COVE 690 SIGNATURE [Signature] DATE 4/16/74 TITLE DEPT HEAD		SCALE 1" = 100'-0" SPEC _____ SHEET _____ OF _____ NBY _____ Y&D DRAWING NO. _____	

CERTIFIED TRUE COPY [Signature] REPLACEMENT RECORD DRAWING 2-H-23