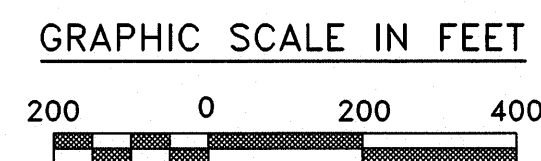


KEY MAP
APRA HARBOR NAVAL BASE
AND NAVAL MAGAZINE

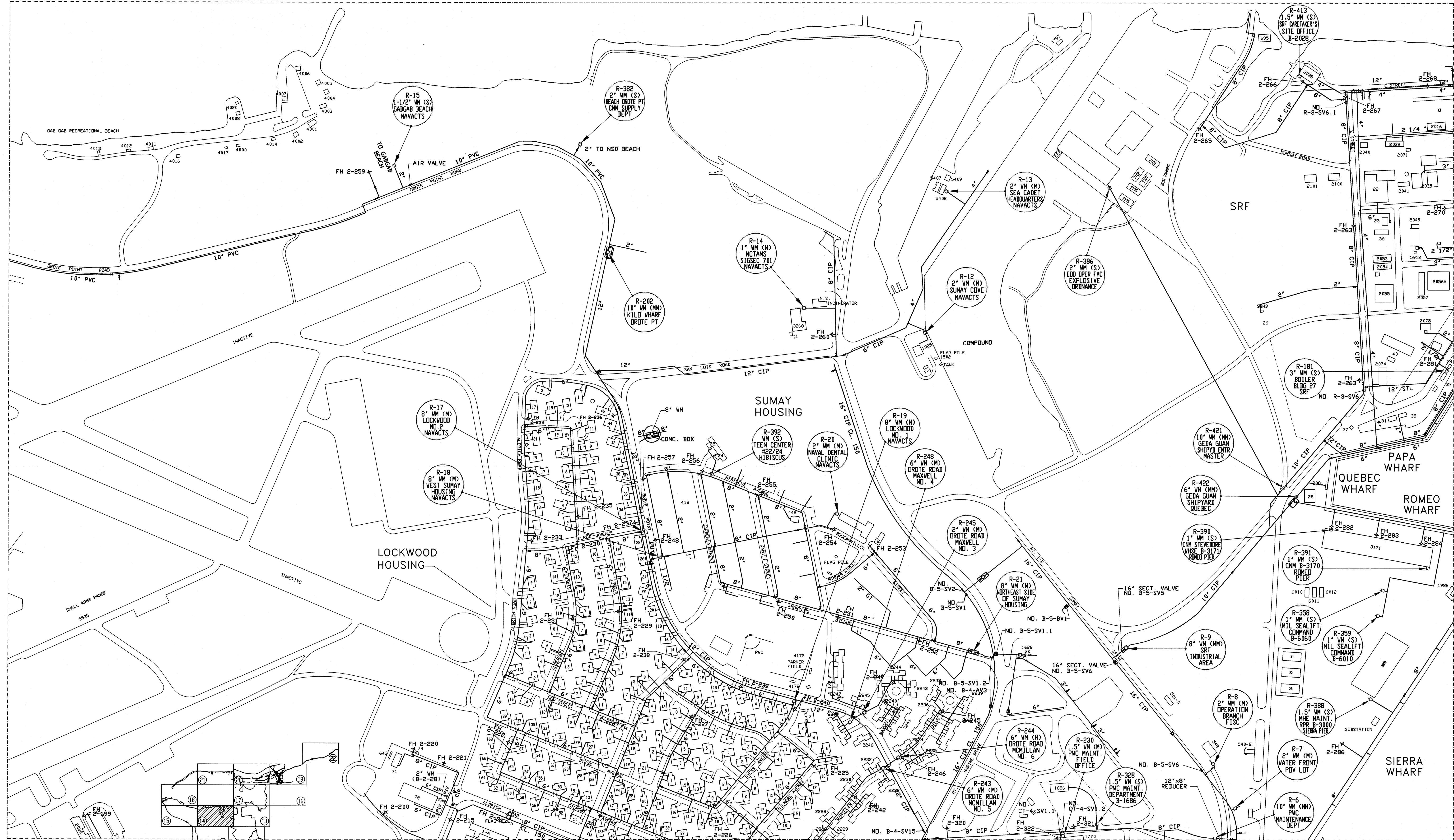


This plan has been prepared using information from record documents, design drawings and printed reports. User is advised that the preparer has not verified, and does not warrant the accuracy and/or completeness of this information, and any subsequent information that may be incorporated herein.

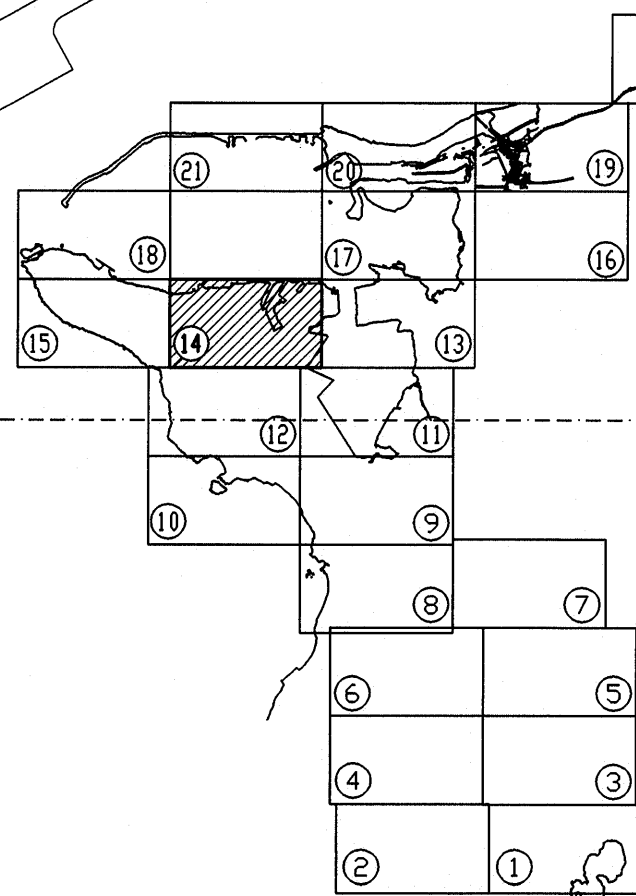
DATE: 6/3/99
DATE: 4/7/99

COMPILED BY: N.A. ESPESOR, P.E.
DRAWN BY: RGG
CHECKED BY: R.P. BALDEVA, P.E.
SECT HEAD: R.P. BALDEVA, P.E.
APPROVED BY: KEITH F. MITZKEWICH, P.E.
DIRECTOR, FACILITIES ENG'G DIVISION, ACD DEPT FOR COMMANDER NAVFAC

DEPARTMENT OF THE NAVY NAVAL FACILITIES ENGINEERING COMMAND			
PUBLIC WORKS CENTER GUAM, M. I.			
ISLAND WIDE NAVY WATER SYSTEM GUAM, M.I.			
SHEET CONTENTS: APRA HARBOR - WATER METER LOCATION			
CODE IDENT NO. 80091	SIZE D	PWC DRAWING NO. 17825	APRA HARBOR 13
SCALE: NONE	SPEC: NONE	SHEET 20 OF 54	



NORTH



KEY MAP

APIA HARBOR NAVAL BASE
AND NAVAL MAGAZINE

GRAPHIC SCALE IN FEET



This plan has been prepared using information from record documents, design drawings, and printed reports. User is advised that the property has not been verified, and does not warrant the accuracy and/or completeness of this information, and any subsequent information that may be incorporated herein.

DATE	6/3/99
DATE	4/17/99

COMPILED BY: N.A. ESPESOR, P.E.

DRAWN BY: RGC

CHECKED BY: R.P. BALDEVA, P.E.

SECT HEAD BY: R.P. BALDEVA, P.E.

APPROVED BY: KEITH E. MITZKEWICZ, P.E.

W.R. NO. 6 5 4 3 2

DEPARTMENT OF THE NAVY
PUBLIC WORKS CENTER
GUAM, M.I.

ISLAND WIDE NAVY WATER SYSTEM
GUAM, M.I.

SHEET CONTENTS:
APIA HARBOR - WATER METER LOCATION

CODE IDENT NO.	SIZE	PWC DRAWING NO.	APRA HARBOR
80091	D	17825	(14)
SCALE	NONE	SPEC	NONE
			SHEET 21 OF 54